



LOWER PASSAIC RIVER DREDGING PI

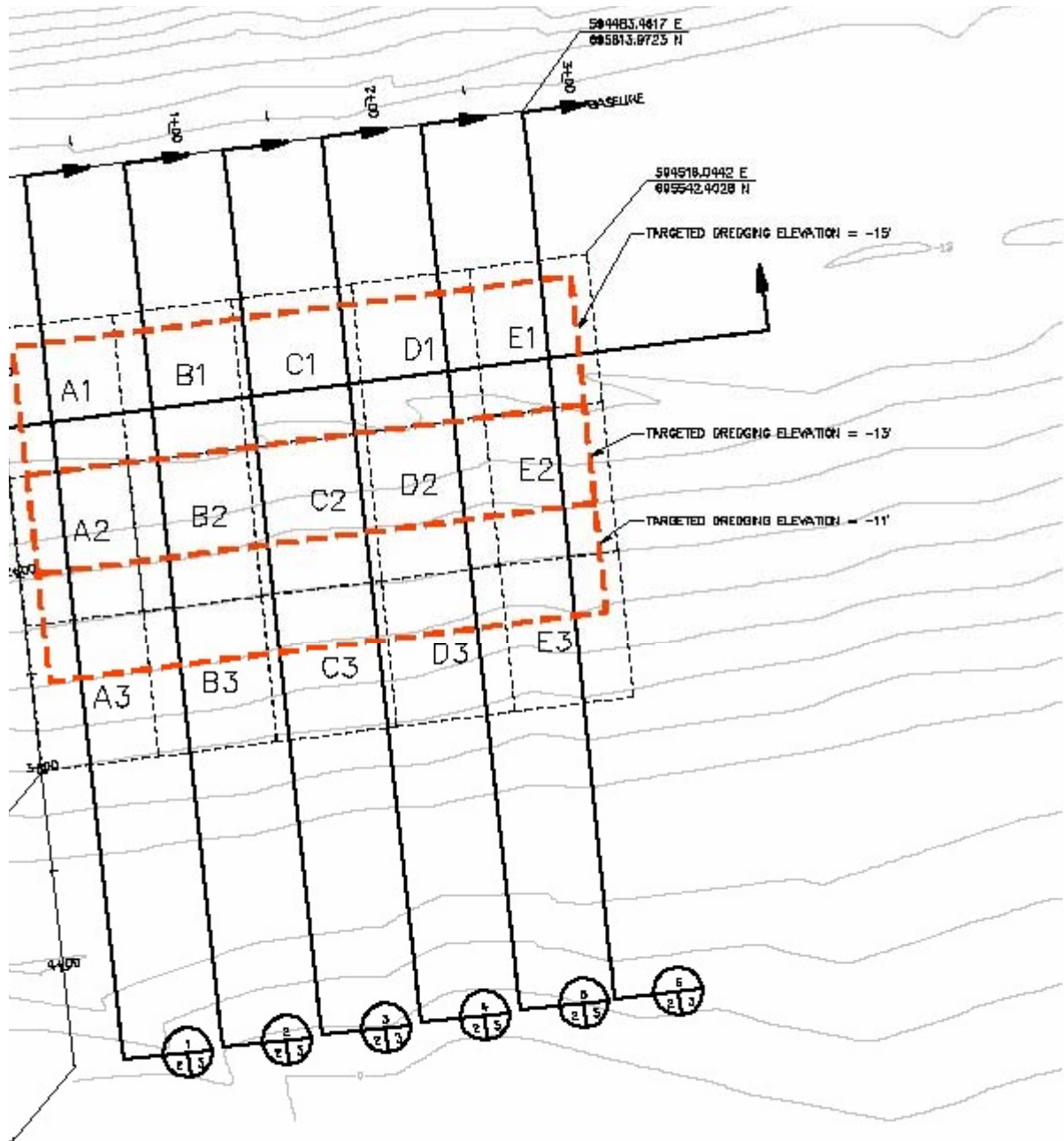
CONSTRUCTION CONTRACT NO. XXXXXXXX



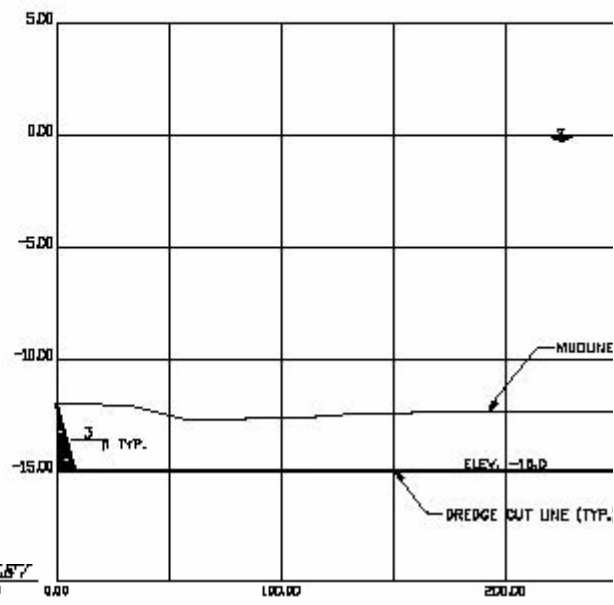
INDEX TO DRAWINGS

INDEX TO DRAWINGS	
SHEET NO.	SHEET TITLE
1	EXISTING CONDITIONS SITE PLAN
2	DREDGING PLAN AND SECTION
3	DREDGE SECTIONS





DATUM ELEV
-88.00



SECTION $\frac{7}{2}$

HORIZONTAL SCALE: 1" = 1'

VERTICAL SCALE: 1" = 4'

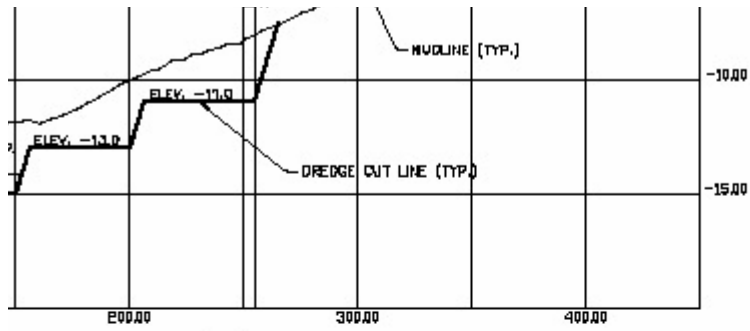
LEGEND

- EXIST. CONTOUR
- EXIST. SEDIMENT CORING GRID CELL
- LIMITS OF TARGET SEDIMENT
- UNDISTURBED SEDIMENTS (TYP.)

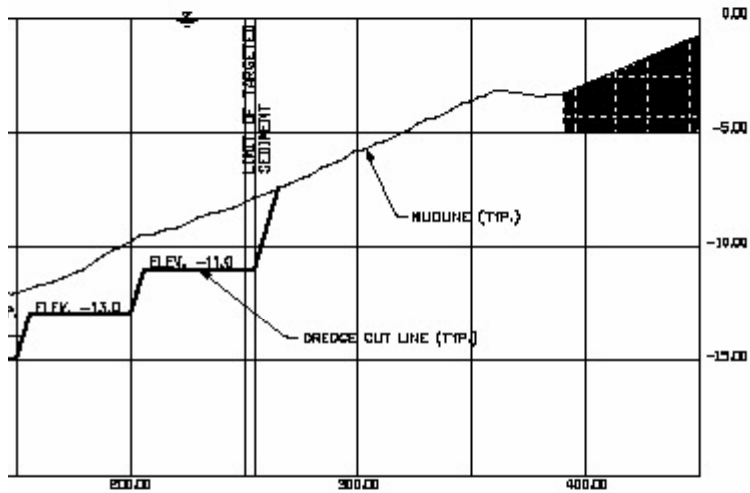
DREDGING PLAN

20 0 20 40

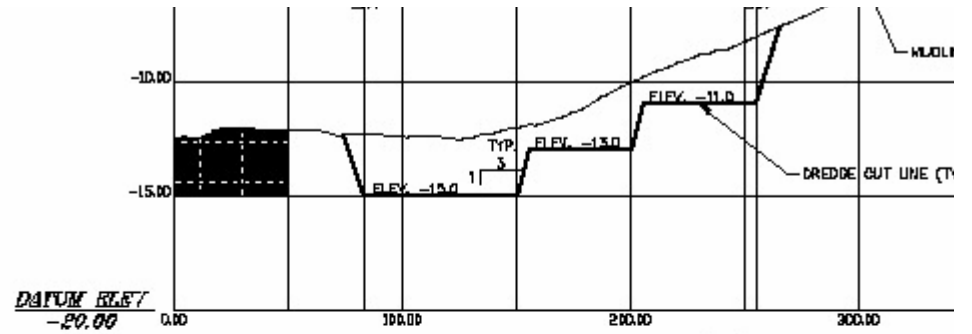
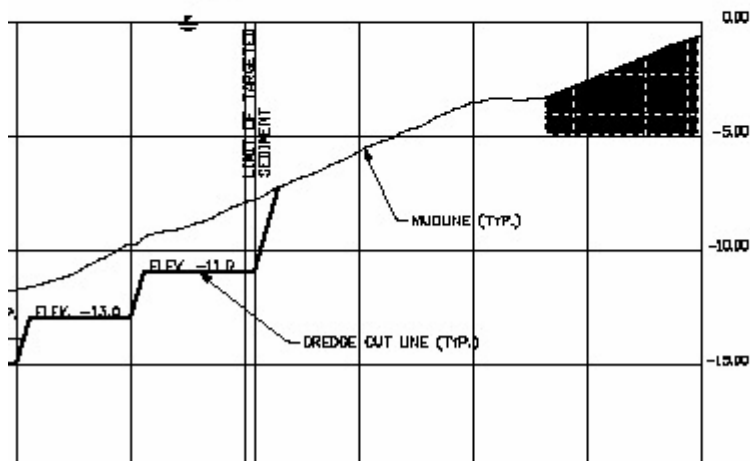
SCALE: 1" = 40'



SECTION 1
STA. 0+25
2 3

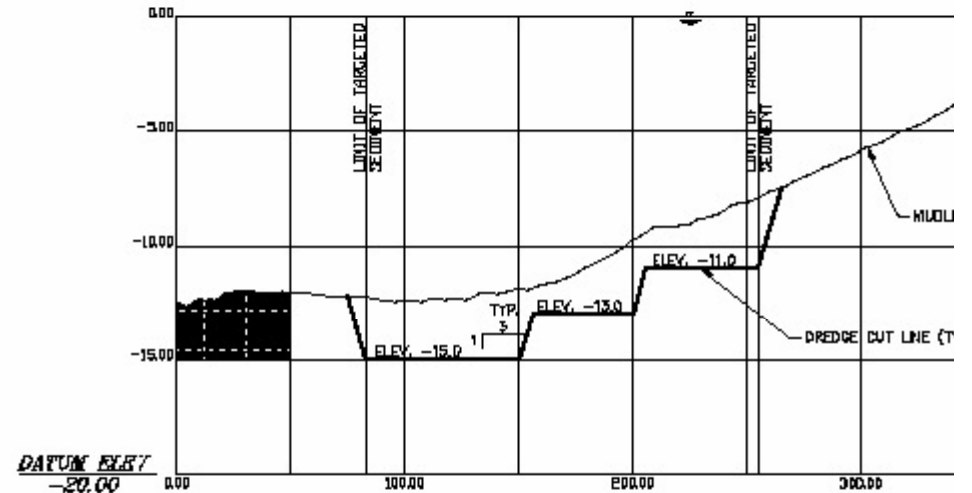


SECTION 5
STA. 1+25
2 3



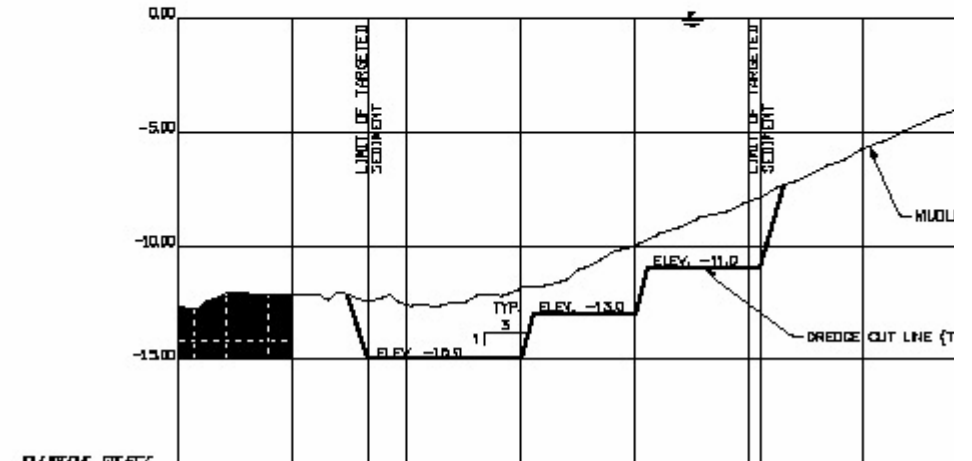
DATUM ELEV
-20.00

SECTION 2
STA. 0+75
2 3



DATUM ELEV
-20.00

SECTION 4
STA. 1+75
2 3



DATUM ELEV